



A COMPENDIUM OF CHURCHES AND MOSQUES IN ISOLO DISTRICT, LAGOS



COMPILED BY:

GABRIEL ADEDAPO ADEREMI
BAMISAYE ROTIMI
AMIR RAJI TAIWO
THANNY ABDUL OLATUNBOSUN
IBRAHIM OSENI
ADEGOKE YETUNDE ADEPATE
AROWOLO ISMAIL OMODAYO

SUPERVISING DIRECTOR (ISOLO)
BUILDING INSPECTOR (ISOLO)
BUILDING INSPECTOR (ISOLO)
BUILDING INSPECTOR (ISOLO)
BUILDING INSPECTOR (ISOLO)
BUILDING INSPECTOR (ISOLO)
BUILDING INSPECTOR (ISOLO)

SCREENING OFFICERS

ADEBIYI MARY ADEPEJU
AKINDIPE OLUWASEUN OPE
ALABI TOHEEB OLADAPO
BADMUS H.K

ARCHITECT
CIVIL ENGINEER
MECHANICAL ENGINEER
ELECTRICAL ENGINEER



INTRODUCTION

HISTORY OF ISOLO

Isolo is an ancient and major town in Lagos state, highly cosmopolitan. Isolo was founded by an Awori man from Ile-Ife called Akinbaiye who was a great warrior, hunter and farmer. He came, with own Ifa oracle, which they consult. It was his Ifa oracle that asked him to move along with Olofin, the progenitor of Awori clan. Before he settled at Isolo, he first settled at Osoru village, that is where we called the Jakande Estate now. As a great hunter, farmer and warrior, he decided to hunt around, looking for animals. One day, he now saw the footstep of an elephant; he was amazed that there was elephant in the bush. He now moved around to make sure he saw the elephant and kill it. It was then he discovered that the elephant normally stayed by one river called Yewa.

This river was a very big one; the elephant will come there with other elephants to drink water. He then decided to kill the elephant to show to other hunters that he was a great hunter. In those days, when someone kills a big animal like that you have to show, to the other hunters to prove your ability to them. He killed this elephant in front of Yewa River and he consulted his Ifa oracle and he was told to perform some rituals so as to appease the gods of the water. So he decided to slaughter the elephant and he now found out that all the cutleries he was holding were not sharp enough, so he decided to look around and in the process he discovered a grinding stone that was very big.

He was amazed at the size of the rock. He climbed on the rock and called out to other hunters in the hope that he would get a helping hand, but nobody showed up. He now quickly sharpened all his cutleries with the stone, cut the elephant up and moved part of the meat back to home. He now told his family members and friends that he had killed an elephant and moved it to near by Iso-olo (place of the great grinding stone). He consulted his Ifa oracle, which told him he had finally arrived at his area of abode. Thereafter, he moved his family down and started living beside the Oolo (grinding stone) so, anytime his friend wanted to see him, he would tell them he had moved to Iso-olo. From then on the place was called Iso-olo, now Isolo. That was how Isolo came about, and the Osolo is the owner of Iso-olo area. All these thing he saw made Akinbaiye to go back to Ile-ife and told the story to other members of his family who agreed to follow him down to Isolo, later Okota also followed him and when they were coming, they came with their wives and children.

Adeola being a female was a princess from Ife, who had just lost her father and her family had just decided to give them their own share of their father's property, unknown to her that part of what they gave to her was a crown. She decided to look for Akinbaiye, being somebody she knew very well. It was when they searched the load she brought from Ile-ife that they saw the beaded crown and a woman cannot wear beaded crown in Awori land. They consulted the Ifa oracle, they performed some rituals and appeased the gods and they were told that the children could make use of the crown in future.



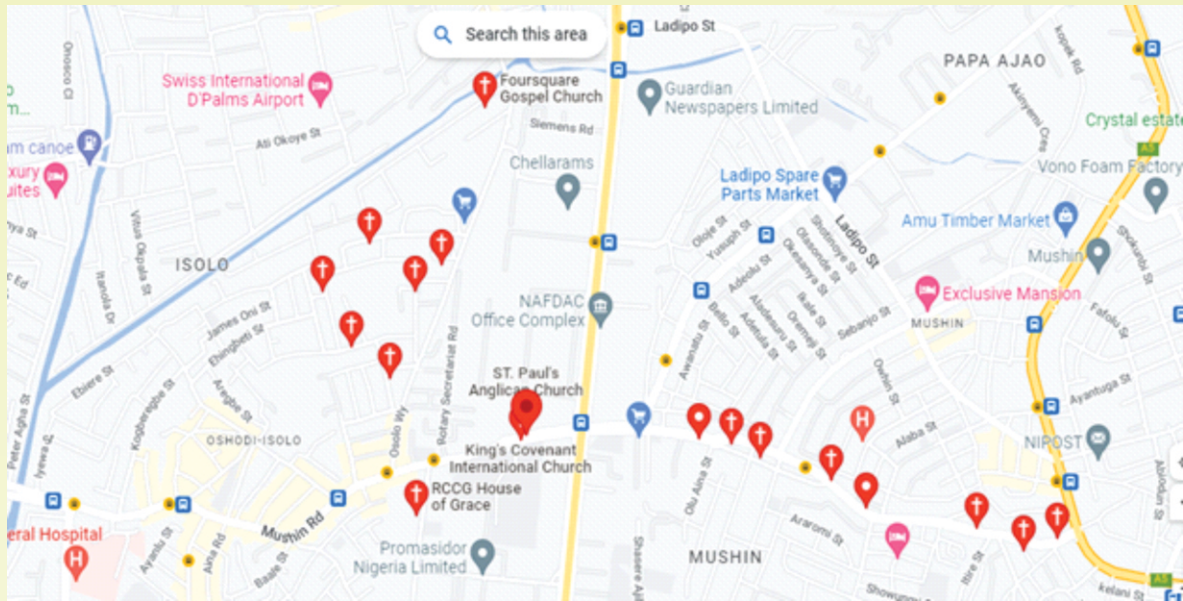
Adeola was married to Onigbesa, so when Adeola got children, they were three, Ogundamija, Aina-Igbeto and Aina-Eletu. When the place was expanding, Ogundamija was installed as the Oba then. Later, Alagbeji also told his own part of the history that he belonged to the royal family in Ile-ife, which was traced and found to be true, so another person from Alagbeji became the Osolo after the demise of Ogundamija from Adeola ruling house. Later Okota, the most powerful among them, very powerful, also became the next Osolo after the demise of Alagbeji.

So, the rotation of the crown was done among these three royal families. Isolo has a very large farm. Akinbaiye gave a lot of people land where they can farm. Isolo land extends up to the NNPC in Ejigbo, that place belongs to Fanimewon Family. In those days, there was the near farm and the far farm, up to Jakande Estate, up to NNPC junction, down to Ajao Estate, have a common boundary up to Oshodi. Olisi Onigbesa, the husband of Adeola, is the owner of Oshodi Land, up to the railway station, up to NITEL, down to Matori in Mushin, all belongs to Onigbesa and Alagbeji also used to keep a farm in part of Ajao Estate in Mushin, down to Idi-Araba, Obele-Oniwahala, which all belongs to the people of Isolo, this was how Isolo became a cosmopolitan city.

Isolo had a Baale in Mushin, Ajao Estate, also have Baale in Mafoluku and Okota and those who came to farm with Isolo, they were domestic members of this community. The Ishaga people who are looking for a new settlement after the Dahomey war, they went to Taiwo Olowo, who brought them to Ishaga to farm and Isolo gave them some place where they can carry out farming. They are living within the Isolo area and they also have their own Baale there. Isolo is a very large place, it also have a common boundary with Isheri-Olofin, after Jakande Estate and the people of Ejigbo.



GEOGRAPHIC LOCATION OF CHURCHES IN ISOLO



GEOGRAPHIC LOCATION OF MOSQUES IN ISOLO





COVERAGE AREA

- **MUSHIN ROAD (FROM OSHODI APAPA EXPRESSWAY TO OKE-AFA BRIDGE**
- **ILASA**
- **ISHAGATEDO**
- **AGO PALACE WAY**
- **IRE-AKARI**
- **OKOTA**
- **APAPA OSHODI EXPRESSWAY FROM DHL TO CELE BUSTOP**

NEIGHBOURING DISTRICTS

- **ISOLO DISTRICT IS BORDERED BY;**
- **OSHODI DISTRICT**
- **AMUWO DISTRICT**
- **EJIGBO DISTRICT**
- **ITIRE IKATE**



JAMALTUL ISLAMIYA MOSQUE

- **Evidence of Planning Permit;** None
- **Adjourning Developments;**
 - a. Real Oil PFS, Munches(Left)
 - b. Mechanic Workshop, (Right)
- **No. of Structures;** 1
- **No of Attached/makeshift structures;** 3 (1 floor each)
- **No of Floors;** 3flrs
- **Address;** N0 33, Mushin Road, Isolo



FOURSQUARE GOSPEL CHURCH, IRE-AKARI, ISOLO

- **Evidence of Planning Permit:** None
- **Adjourning Developments:**
 - a. 2-floor Structure (Left)
 - b. 3-floor Structure (VICOLAD CINEMAS) (Right)
- **No. of Structures:** 1
- **No of Attached/makeshift structures:** 1 (Floor each)
- **No of Floors:** 3floors
- **Address:** No. 37, Ire-Akari Road, Isolo




ISOLO CENTRAL MOSQUE

- **Evidence of Planning Permit;** None
- **Adjoining Developments;**
 - a) Residential 2 floors(Left)
 - b) Residential 1 floors, (Right)
- **No. of Structures;** 1
- **No of Attached/makeshift structures;** 4 (1 floor each)
- **No of Floors;** 3flrs
- **Address;** Along Moshalashi street, opposite Agedegudu street, Isolo



SIR OLUBI ANGLICAN CHURCH AONG OKOTA ROAD

- **Evidence of Planning Permit;** None
- **Adjoining Developments;**
 - a) Zenith bank, GIG Motors(Left)
 - b) Okota secondary, (Right)
- **No. of Structures;** 1
- **No of Attached/makeshift structures;** 5 (1 floor each)
- **No of Floors;** 2flrs
- **Address;** N0 sir Olubi Anglican church on 103 Okota road, Isolo



ANSARUDEEN SOCIETY OF NIGERIA

- **Evidence of Planning Permit;** None
- **Adjoining Developments;**
 - a) 2 floors residential(Left)
 - b) 6 floors commercial property, (Right)
- **No. of Structures;** 2
- **No of Attached/makeshift structures;** 1 (1 floor)
- **No of Floors;** 3flrs each
- **Address;** Plot 2, Alhaji Adenekan street, College bus-stop, Okota.




CELESTIAL CHURCH OF CHRIST

- **Evidence of Planning Permit;** None
- **Adjoining Developments;**
 - a) Commercial bungalow structure(Left)
 - b) Balogun street, (Right)
- **No. of Structures;** 1
- **No of Attached/makeshift structures;** 1 (1 floor each)
- **No of Floors;** 1flr
- **Address;** Corner piece of Balogun street and Ago palace way



LORDS CHOSEN CHURCH CHARISMATIC REVIVAL MINISTRY

- **Evidence of Planning Permit;** None
- **Adjourning Developments;**
 - a) Zenith bank, GIG Motors(Left)
 - b) Okota secondary, (Right)
- **No. of Structures;** 1
- **No of Attached/makeshift structures;** 3 (1 floor each)
- **No of Floors;** 2flrs
- **Address;** N0 12 Dele kolajou street, off Ago palace way, okota



CHURCH OF GOD MISSION

- **Evidence of Planning Permit;** None
- **Adjourning Developments;**
 - a) 3 floors residential(Left)
 - b) 2 floors residential, (Right)
- **No. of Structures;** 1
- **No of Attached/makeshift structures;** 4 (1 floor each)
- **No of Floors;** 1flr
- **Address;** N0 26 Dele kolajolu street, Enoma b/stop off Ago palace way okota.



FOUNDATION FAITH HARVEST MINISTRY

- **Evidence of Planning Permit;** None
- **Adjourning Developments;**
 - a) Ongoing construction (Left)
 - b) Ongoing construction, (Right)
- **No. of Structures;** 1
- **No of Attached/makeshift structures;** 1 (1 floor)
- **No of Floors;** 2flrs
- **Address;** N011 Lateef Aregbe street off Ago palace way Okota.Okota road, Isolo




OUR LADY MOTHER AND QUEEN CATHOLIC CHURCH

- **Evidence of Planning Permit;** None
- **Adjourning Developments;**
 - a) Commercial bungalow structure(Left)
 - b) Commercial 3floors structure(Right)
- **No. of Structures;** 1
- **No of Attached/makeshift structures;** None
- **No of Floors;** 2flrs
- **Address;** N0 83, Ago Palace way Okota



THE REVIVALIST MINISTRY WORLD OUTREACH

- **Evidence of Planning Permit;** None
- **Adjoining Developments;**
 - a) Vacant Plot(Left)
 - b) 3 floors Residential (Right)
- **No. of Structures;** 1
- **No of Attached/makeshift structures;** 3 (1 floor each)
- **No of Floors;** 4flrs
- **Address;** Revivalist close, off Chris Ngadi street, Okota.



IMAM IDRIS AKANNI MEMORIAL CENTRAL MOSQUE

- **Evidence of Planning Permit;** None
- **Adjoining Developments;**
 - a) Bungalow (RCCG)(Left)
 - b) 3 floors Residential (Right)
- **No. of Structures;** 1
- **No of Attached/makeshift structures;** 1 (1 floor)
- **No of Floors;** 3flrs
- **Address;** N025, Lateef Aregbe street, off Ago palace way, Okota.



KINGSVILLE CHURCH

- **Evidence of Planning Permit;** None
- **Adjourning Developments;**
 - a) Glo Office (Left)
 - b) GIG Motors (Right)
- **No. of Structures;** 1
- **No of Attached/makeshift structures;** None
- **No of Floors;** 3flrs
- **Address;** N0101, Okota road, Okota.



ST MARY'S CATHOLIC CHURCH ISOLO

- **Evidence of Planning Permit;** None
- **Adjourning Developments;**
 - a) Tarred Road(Left)
 - b) Tarred Road (Right)
- **No. of Structures;** 1
- **No of Attached/makeshift structures;** 1(1 floor)
- **No of Floors;** 5flrs
- **Address;** Ganiyu Shogunle/Kamoru Adeyemi street, Ire-Akari Estate



THE REDEEMED CHRISTIAN CHURCH OF GOD

- **Evidence of Planning Permit;** None
- **Adjoining Developments;**
 - a) Bungalow Residential(Left)
 - b) Bungalow Residential(Right)
- **No. of Structures;** 1
- **No of Attached/makeshift structures;** 1 (1 floor)
- **No of Floors;** 2flrs
- **Address;** N013, Kamoru Adeyemi street, Ire-Akari Estate.



IRE-AKARI BAPTIST CHURCH

- **Evidence of Planning Permit;** None
- **Adjoining Developments;**
 - a) 2floors Residential structure(Left)
 - b) 3floors Residential structure (Right)
- **No. of Structures;** 3
- **No of Attached/makeshift structures;** None
- **No of Floors;** 4flrs,3flrs and 2flrs
- **Address;** N03/5 Abeokuta Street, Ire-Akari Estate.



TAQWALLAH MASJID

- **Evidence of Planning Permit;** None
- **Adjoining Developments;**
 - a) 2floors Residential Structure(Left)
 - b) 2floors residential Structure (Right)
- **No. of Structures;** 2
- **No of Attached/makeshift structures;** None
- **No of Floors;** 3flrs
- **Address;** N014, Abeokuta street, Ire-Akari estate, Isolo.



GREEN PASTURE WORKSHOP CENTER AND RCCG (FOUNTAIN OF MERCY)

- **Evidence of Planning Permit;** None
- **Adjoining Developments;**
 - a) Destiny Encounter Church(Left)
 - b) 2floors Commercial Structure (Right)
- **No. of Structures;** 2
- **No of Attached/makeshift structures;** 3 (1 floor each)
- **No of Floors;** 3flrs and 2flrs
- **Address;** N0 32 Okota road, Opposite Gideon school, Isolo



DESTINY ENCOUNTER CHURCH

- **Evidence of Planning Permit;** None
- **Adjourning Developments;**
 - a) 2floors Residential structure (Left)
 - b) Green Pasture Workshop center (Right)
- **No. of Structures;** 1
- **No of Attached/makeshift structures;** None
- **No of Floors;** 2flrs and Pent
- **Address;** N034 Okota road, Isolo



FOURSQUARE GOSPEL CHURCH

- **Evidence of Planning Permit;** None
- **Adjourning Developments;**
 - a) Commercial Structure (Left)
 - b) Gideon International School (Right)
- **No. of Structures;** 2
- **No of Attached/makeshift structures;** 3 (1 floor each)
- **No of Floors;** Bungalow
- **Address;** N09, Okota road,(Gideon Int School) Isolo



THE REDEEMED CHRISTIAN CHURCH OF GOD

- **Evidence of Planning Permit;** None
- **Adjoining Developments;**
 - a) Four floors Residential Structure(Left)
 - b) Godmon Road (Right)
- **No. of Structures;** 1
- **No of Attached/makeshift structures;** 1 (1 floor)
- **No of Floors;** 2flrs
- **Address;** N01, Church Street, Chemistry Bus-Stop, Okota road, Isolo



THE REDEEMED CHRISTIAN CHURCH OF GOD

- **Evidence of Planning Permit;** None
- **Adjoining Developments;**
 - a) 2floors Residential Structure(Left)
 - b) 2floors Residential Structure (Right)
- **No. of Structures;** 2
- **No of Attached/makeshift structures;** 3 (1 floor each)
- **No of Floors;** 3flrs each
- **Address;** N016, Church Street, Off Okota road, Isolo



THE LORD'S CHOSEN CHARISMATIC REVIVAL MINISTRIES OKOTA BRANCH

- **Evidence of Planning Permit;** None
- **Adjoining Developments;**
 - a) 3floors Institution(Left)
 - b) Tarred Road (Right)
- **No. of Structures;** 1
- **No of Attached/makeshift structures;** None
- **No of Floors;** 1flr
- **Address;** N013, Godmon street, Barracks Bus-Stop, Okota.



RCCG CORNERSTONE PARISH (MY FATHER'S HOUSE)

- **Evidence of Planning Permit;** None
- **Adjoining Developments;**
 - a) NNPC PFS (Left)
 - b) Commercial Structure (Right)
- **No. of Structures;** 1
- **No of Attached/makeshift structures;** 2 (1 floor each)
- **No of Floors;** 2flrs
- **Address;** Along Okota road, Opposite Zenith Bank, Okota.



DOMINION CITY

- **Evidence of Planning Permit;** None
- **Adjoining Developments;**
 - a) 2floors Residential Structure (Left)
 - b) RCCG Zion Assembly LP3 Annex, (Right)
- **No. of Structures;** 1
- **No of Attached/makeshift structures;** None
- **No of Floors;** 3flrs
- **Address;** N0 28, Ire-Akari Road, Isolo



RCCG ZION ASSEMBLY LP3 ANNEX

- **Evidence of Planning Permit;** None
- **Adjoining Developments;**
 - a) Dominion City (Left)
 - b) Bungalow Residential (Right)
- **No. of Structures;** 1
- **No of Attached/makeshift structures;** None
- **No of Floors;** 3flrs
- **Address;** N0 26, Ire-Akari Road, Isolo



MOUNTAIN OF FIRE AND MIRACLE MINISTRIES, REGION 21, IRE-AKARI HEADQUARTERS

- **Evidence of Planning Permit;** None
- **Adjourning Developments;**
 - a) Balogun Street (Road) (Left)
 - b) Bungalow Residential (Right)
- **No. of Structures;** 1
- **No of Attached/makeshift structures;** 2 (1 floor each)
- **No of Floors;** 1flr
- **Address;** NO 76, Mushin Road, Isolo



EBENEZER C&S CHURCH

- **Evidence of Planning Permit;** None
- **Adjourning Developments;**
 - a) 2floors Residential (Left)
 - b) 2floors Residential, (Right)
- **No. of Structures;** 1
- **No of Attached/makeshift structures;** 2 (1 floor each)
- **No of Floors;** 1flr
- **Address;** NO 31 Aina road, Isolo



ST. MARY'S CATHOLIC CHURCH

- **Evidence of Planning Permit;** None
- **Adjoining Developments;**
 - a) 2floors Residential Structure(Left)
 - b) Row of Shops, (Right)
- **No. of Structures;** 3
- **No of Attached/makeshift structures;** 7 (1 floor each)
- **No of Floors;** 3flrs, 2flrs and 2flrs
- **Address;** Along Ire-Akari road, Isolo



THE REDEEMED CHRISTIAN CHURCH OF GOD, FOUNTAIN OF LIFE ANNEX

- **Evidence of Planning Permit;** None
- **Adjoining Developments;**
 - a) Bungalow Residential (Left)
 - b) Bungalow Residential, (Right)
- **No. of Structures;** 1
- **No of Attached/makeshift structures;** None
- **No of Floors;** 2flrs
- **Address;** NO 16 Aina road, Isolo



THE REDEEMED CHRISTIAN CHURCH OF GOD

- **Evidence of Planning Permit;** None
- **Adjourning Developments;**
 - a) Bungalow Mixed-Use(Left)
 - b) 2floors Commercial (Right)
- **No. of Structures;** 1
- **No of Attached/makeshift structures;** 1 (1 floor)
- **No of Floors;** 2flrs
- **Address;** NO 82 Mushin road, Isolo



ST. PAUL'S ANGLICAN CHURCH, ISHAGATEDO, ISOLO

- **Evidence of Planning Permit:** None
- **Adjourning Developments:**
 - a. Access Road/T-junction (Left)
 - b. 2 floor structure, (Right)
- **No. of Structures:**9
- **No of Attached/makeshift structures:**1
- **No of Floors:**3floors
- **Address:**No. 3/5, Baale Street, Ishagatedo, Isolo



ISHAGATEDO CENTRAL MOSQUE, ISHAGATEDO, ISOLO

- **Evidence of Planning Permit:** None
- **Adjoining Developments;**
 - a) Access Road/Y-junction(Left)
 - b) 2-floor structure (Right)
- **No. of Structures:**1
- **No of Attached/makeshift structures:**2(1 floor each)
- **No of Floors:**3floors
- **Address:**No.14B, Baale Street, Ishagatedo, Isolo



MOUNTAIN OF FIRE AND MIRACLES MINISTRIES, ISHAGATEDO, ISOLO

- **Evidence of Planning Permit:** None
- **Adjoining Developments:**
 - a. 2-floor Structure (Left)
 - b. 1-floor Structure (Right)
- **No. of Structures:**1
- **No of Attached/makeshift structures:**None
- **No of Floors:**1 floor
- **Address:**No.5, IbiyemiOye Street, off Aina Road, Ishagatedo, Isolo



DEEPER LIFE BIBLE CHURCH, IRE-AKARI

- **Evidence of Planning Permit:** None
- **Adjoining Developments:**
 - a) 2-floor Structure (Left)
 - b) DIS Academy Nur, Pry. & Secondary School (Right)
- **No. of Structures:**3
- **No of Attached/makeshift structures:**None
- **No of Floors:**3floors
- **Address:** Ire-Akari, Isolo



CHRIST PENTECOSTAL MISSION INTERNATIONAL

- **Evidence of Planning Permit:** None
- **Adjoining Developments:**
 - a) 3-floors Structure (Left)
 - b) 2 floors structure (Right)
- **No. of Structures:**3
- **No of Attached/makeshift structures:**None
- **No of Floors:**1&2 floors
- **Address:** NO 3 OLIVE CHURCH STREET OFF AGO PALLACE WAY OKOTA



TRIUMPH BIBLE ASSEMBLY

- **Evidence of Planning Permit:** None
- **Adjoining Developments:**
 - a) 2-floor Structure (Left)
 - b) MFM 1 floor(Right)
- **No. of Structures:** 1
- **No of Attached/makeshift structures:**1 (1 floor)
- **No of Floors:**2 floors
- **Address:** NO 24 OKOTA ROAD, OKOTA.



MOUNTAIN OF FIRE AND MIRACLE MINISTRIES

- **Evidence of Planning Permit:** None
- **Adjoining Developments:**
 - a) 2-floor Structure (Left)
 - b) 2 floors structure (Right)
- **No. of Structures:**1
- **No of Attached/makeshift structures:** none
- **No of Floors:**1 floor
- **Address:** NO 24 OKOTA ROAD, OKOTA.



CITY OF JOY GLORY ASSEMBLY AND ROCK CITY MINISTRY

- **Evidence of Planning Permit:** None
- **Adjourning Developments:**
 - a) 2-floor Structure (Left)
 - b) 2 floors structure (Right)
- **No. of Structures:**1
- **No of Attached/makeshift structures:**1 (1 floor)
- **No of Floors:**2 floors
- **Address:** NO 10 OKOTA ROAD, Beside pako b/stop Isolo.



ORE-OFE CATHEDRAL ISOLO III CIRCUIT HEADQUARTERS

- Evidence of Planning Permit:** None
- **Adjourning Developments:**
 - a) 2-floor Structure (Left)
 - b) Pako market (Right)
 - **No. of Structures:**1
 - **No of Attached/makeshift structures:**1 (1 floor)
 - **No of Floors:**2 floors
 - **Address:** NO 2 OKOTA ROAD, PAKO B/STOP.



RCCG ROYAL CONNECTION PARISH (GROWING IN GRACE) LAGOS PROVINCE 75

- **Evidence of Planning Permit:** None
- **Adjourning Developments:**
 - a) PFS (Left)
 - b) Isolo General hospital(Right)
- **No. of Structures:**1
- **No of Attached/makeshift structures:** None
- **No of Floors:**2 floors
- **Address:** NO 3 OKOTA ROAD, OKOTA.




RCCG, LP14 HEADQUARTERS

- **Evidence of Planning Permit:** None
- **Adjourning Developments:**
 - a) 2-floor Structure (Left)
 - b) MFM 1 floor(Right)
- **No. of Structures:**1
- **No of Attached/makeshift structures:** none
- **No of Floors:**2 floors
- **Address:** NO 124 Mushin road, Isolo



GREAT GENUINE DELIVERANCE AND GOSPELS MINISTRY CITY OF GOD

- **Evidence of Planning Permit:** None
- **Adjourning Developments:**
 - a) 2-floor Structure (Left)
 - b) MFM 1 floor(Right)
- **No. of Structures:**1
- **No of Attached/makeshift structures:** none
- **No of Floors:**1 floor
- **Address:** NO 24 okota road, Gideon b/stop, Isolo.



FOURSQUARE GOSPEL CHURCH (GRAND ASSEMBLY)

- **Evidence of Planning Permit:** None
- **Adjourning Developments:**
 - a) Bungalow structure (Left)
 - b) Bungalow structure (Right)
- **No. of Structures:**3
- **No of Attached/makeshift structures:** 1(1floor)
- **No of Floors:**1 floor
- **Address:** NO 11 okota road, Okota.



DOMINION CITY (GOLDEN HEART PLACE)

- **Evidence of Planning Permit:**
None
- **Adjoining Developments:**
 - a) Vacant plot (Left)
 - b) Existing road (Right)
- **No. of Structures:**1
- **No of Attached/makeshift structures:** 1 (1floor)
- **No of Floors:**1 floor
- **Address:** NO 14 Community road off Ago palace way okota.



AWESOME HOPE INTERNATIONAL MINISTRIES

- **Evidence of Planning Permit:**
None
- **Adjoining Developments:**
 - a) 3floors structure (Left)
 - b) Vacant plot (Right)
- **No. of Structures:**1
- **No of Attached/makeshift structures:** 1 (1floor)
- **No of Floors:**1 floor
- **Address:** NO 12 Lamidi Ariyo street off Community road off Ago palace way okota.



RCCG JOY PARISH

- **Evidence of Planning Permit:**
None
- **Adjoining Developments:**
 - a) 1 floor structure (Left)
 - b) 2 floors (Right)
- **No. of Structures:** 3
- **No of Attached/makeshift structures:** 1 (1 floor)
- **No of Floors:** 1 floor
- **Address:** NO 27 Okota Road, by Nipco fuel station, iyano Oja b/stop.



RAHMATU-LIAH CENTRAL MOSQUE

- **Evidence of Planning Permit:**
None
- **Adjoining Developments:**
 - a) 3 floors mixed use structure (Left)
 - b) 2 floors commercial (Right)
- **No. of Structures:** 1
- **No of Attached/makeshift structures:** 1 (1 floor)
- **No of Floors:** 3 floors
- **Address:** NO 165 Ago palace ways, Okota.



REDEEMED CHRISTIAN CHURCH OF GOD

- **Evidence of Planning Permit:** None
- **Adjourning Developments:**
 - a) 2 floors mixed use structure (Left)
 - b) 2 floors Residential (Right)
- **No. of Structures:** 1
- **No of Attached/makeshift structures:** None
- **No of Floors:** 3 floors
- **Address:** No 7 Lamina lawal street, Isolo.



IFELODUN MOSQUE

- **Evidence of Planning Permit:** None
- **Adjourning Developments:**
 - a) Bungalow structure (Left)
 - b) 2 floors commercial (Right)
- **No. of Structures:** 1
- **No of Attached/makeshift structures:** 1 (1 floor)
- **No of Floors:** 2 floors
- **Address:** At corner piece of Ehingbeti/Akinbaiye street, Isolo.



ARMY OF JESUS CHRIST MINISTRY

- **Evidence of Planning Permit:** None
- **Adjoining Developments:**
 - a) 3 floors mixed use structure (Left)
 - b) 2 floors commercial (Right)
- **No. of Structures:** 1
- **No of Attached/makeshift structures:** 1 (1 floor)
- **No of Floors:** 2 floors
- **Address:** NO 49 Okiki street, grandmate bus-stop, Ago palace ways, Okota.



DIVINE RESTORATION MINISTRY

- **Evidence of Planning Permit:** None
- **Adjoining Developments:**
 - a) Vacant plot (Left)
 - b) 2 floors commercial (Right)
- **No. of Structures:** 1
- **No of Attached/makeshift structures:** 1 (1 floor)
- **No of Floors:** 3 floors
- **Address:** NO 128 Ago palace ways, Okota.



RCCG (STRONG TOWER)

- **Evidence of Planning Permit:**
None
- **Adjourning Developments:**
 - a) 3 floors mixed use structure (Left)
 - b) 1 floor commercial (Right)
- **No. of Structures:** 1
- **No of Attached/makeshift structures:** 1 (1 floor)
- **No of Floors:** 3 floors
- **Address:** NO 6 Ali dada street off Ago palace ways, Okota.



WORDBASE ASSEMBLY

- **Evidence of Planning Permit:**
None
- **Adjourning Developments:**
 - a) Untarred road (Left)
 - b) 2 floors commercial (Right)
- **No. of Structures:** 1
- **No of Attached/makeshift structures:** 1 (1 floor)
- **No of Floors:** 3 floors
- **Address:** Along Dr Fredrick Faseun street off Ago palace ways, Okota.



CHRIST REVEALED GLORY MINISTRY

- **Evidence of Planning Permit:** None
- **Adjourning Developments:**
 - a) 3floors mixed use structure (Left)
 - b) 3 floors commercial (Right)
- **No. of Structures:**2
- **No of Attached/makeshift structures:** 1(1floor)
- **No of Floors:** 3 floors
- **Address:** NO 55 Dr Fredrick Faseun street, off Ago palace way Okota.



BINUKONU MOSQUE

- **Evidence of Planning Permit:** None
- **Adjourning Developments:**
 - a) 3floors mixed use structure (Left)
 - b) 1 floor commercial (Right)
- **No. of Structures:**1
- **No of Attached/makeshift structures:** 1(1floor)
- **No of Floors:** 3 floors
- **Address:** Along Karimu street, off Akinbaiye street Isolo



ANOINTED CHRIST POWER INTERNATIONAL CHURCH

- **Evidence of Planning Permit:** None
- **Adjourning Developments:**
 - (a) 3floors mixed use structure (Left)
 - (b) 1 floor commercial (Right)
- **No. of Structures:** 1
- **No of Attached/makeshift structures:** 1 (1floor)
- **No of Floors:** 3 floors
- **Address:** Along Adekunle street isoalo Lagos



CHRIST GOSPEL APOSTOLIC CHURCH

- Evidence of Planning Permit: None
- Adjourning Developments:
 - 3floors mixed use structure (Left)
 - 1 floor commercial (Right)
- No. of Structures: 1
- No of Attached/makeshift structures: 1 (1floor)
- No of Floors: 4 floors
- Address: Along Holy savior street off Ogundele way, isoalo



CHRIST GOSPEL APOSTOLIC CHURCH

- Evidence of Planning Permit: None
- Adjoining Developments:
- 3floors mixed use structure (Left)
- 1 floor commercial (Right)
- No. of Structures:1
- No of Attached/makeshift structures: 3 (1floor)
- No of Floors: 4 floors
- Address: Along Holy savior street off Ogundele way, isolo



REDEEMED CHRISTIAN CHURCH OF GOD (ROYAL DIADEM)

- Evidence of Planning Permit: None
- Adjoining Developments:
- 3floors mixed use structure (Left)1 floor commercial (Right)
- No. of Structures:1
- No of Attached/makeshift structures: 1(1 floor)
- No of Floors: 2 floors
- Address: No 2 Victoria street, off Osolo way, isolo, isolo



**CATHEDRAL OF OKE IGBALA AYO
SPIRITUAL CHURCH OF CHRIST
(C&S)**

- Evidence of Planning Permit: None
- Adjoining Developments:
- 2floors mixed use structure (Left)
- 1 floor commercial (Right)
- No. of Structures:1
- No of Attached/makeshift structures: 1(1floor)
- No of Floors: 1floors
- Address: No 33 Alabede street, off



**MOUNTAIN OF FIRE MIRACLE
MINISTRY (HEPHZIBAH SANTUARY)**

- Evidence of Planning Permit: None
- Adjoining Developments:
- 3floors mixed use structure (Left)1 floor commercial (Right)
- No. of Structures:1
- No of Attached/makeshift structures: 1(1floor)
- No of Floors: 1 floor
- Address: No 5 Muyiwa Siwoku street,off Osoloo way.isolo



VINEYARD CHRISTIAN MINISTRIES INC (THE GLORIOUS CHURCH)

- Evidence of Planning Permit: None
- Adjourning Developments:
 - (a) 3floors mixed use structure (Left)
 - (b) 1 floor commercial (Right)
- No. of Structures:2
- No of Attached/makeshift structures: 1 (1 floor)
- No of Floors: 2 floor
- Address: Along Osolo way, solo



REDEEMED CHRISTIAN CHURCH OF GOD (GRACE SANTUARY)

- Evidence of Planning Permit: None
- Adjourning Developments:
 - 3floors mixed use structure (Left)1 floor commercial (Right)
- No. of Structures:1
- No of Attached/makeshift structures: 1 (1 floor)
- No of Floors: 1 floor
- Address: AT Cornerpiece of mechanic village off Osolo way , isolo



NASFAT MOSQUE

- Evidence of Planning Permit: None
- Adjourning Developments:
 - (a) 3floors mixed use structure (Left)
 - (b) 1 floor commercial (Right)
- No. of Structures:1
- No of Attached/makeshift structures: 1 (1floor)
- No of Floors: 1 floor
- Address: NASFAT Close of Osoloway



REDEEMED PILLAR OF FIRE (PRAYING MISSION WORLDWIDE)

- Evidence of Planning Permit: None
- Adjourning Developments:
 - (a) 3floors mixed use structure (Left)
 - (b))1 floor commercial (Right)
- No. of Structures:1
- No of Attached/makeshift structures: 1(1floor)
- No of Floors: 1 floor
- Address: No 5 mechanic village, off osoloway



CHRIST GOSPEL APOSTOLIC CHURCH

- Evidence of Planning Permit: None
- Adjourning Developments:
 - (a) 3floors mixed use structure
 - (b) (Left)1 floor commercial (Right)
- No. of Structures:1
- No of Attached/makeshift structures: 1 (1 floor)
- No of Floors: 1 floor
- Address: Along Holy savior college road, isolo



SAVIOR GOSPEL MINISTRIES

- Evidence of Planning Permit: None
- Adjourning Developments:
 - (a) 4floors mixed use structure (Left)
 - (b) 1 floor commercial (Right)
- No. of Structures:1
- No of Attached/makeshift structures: 1 (1 floor)
- No of Floors: 1 floor
- Address: No 4 Akindehinde streetHoly savior college road, isolo




ASIRIABO CENTRAL MOSQUE

- Evidence of Planning Permit: None
- Adjourning Developments:
 - (a) 3floors mixed use structure (Left)
 - (b) 1 floor commercial (Right)
- No. of Structures:1
- No of Attached/makeshift structures: 1(1floor)
- No of Floors: 1 floor
- Address: Along Alhaji Asiriabo street off Akindehinde street, isolo



RCCG (CENTRE OF GREATNESS PARISH)

- Evidence of Planning Permit: None
- Adjourning Developments:
 - (a) 3floors mixed use structure (Left)
 - (b) 1 floor commercial (Right)
- No. of Structures:1
- No of Attached/makeshift structures: 1(1floor)
- No of Floors: 1 floor
- Address: Along Alhaji Asiriabo street off Akindehinde street, isolo



THE COVENANT MISSION ISOLO

- Evidence of Planning Permit: None
- Adjourning Developments:
 - (a) 3floors mixed use structure (Left)
 - (b) 2 floors structure (Right)
- No. of Structures: 1
- No of Attached/makeshift structures: 1(1floor)
- No of Floors: 1 floor
- Address: No 23, Adebisi Omotola street off Alhaji Asiriabo street, isolo.



ANOINTED CHRIST POWER INT. CHURCH

- Evidence of Planning Permit: None
- Adjourning Developments:
 - (a) 3floors mixed use structure (Left)
 - (b) 2 floors structure (Right)
- No. of Structures: 1
- No of Attached/makeshift structures: 1(1floor)
- No of Floors: 1 floor
- Address: No 20 Adekunle street, Along Akindehinde street, Isolo lagos.



TITOBI OLORUN MOSQUE

- Evidence of Planning Permit: None
- Adjourning Developments:
 - (a) 3floors mixed use structure (Left)
 - (b) 2 floors structure (Right)
- No. of Structures: 1
- No of Attached/makeshift structures: 1 (1 floor)
- No of Floors: 1 floor
- Address: No 10 Adekunle street, Along Akindehinde street, Isolo lagos.



NASHURULAH CENTRAL MOSQUE

- Evidence of Planning Permit: None
- Adjourning Developments:
 - (a) 3floors mixed use structure (Left)
 - (b) 2 floors structure (Right)
- No. of Structures: 1
- No of Attached/makeshift structures: 1 (1 floor)
- No of Floors: 1 floor
- Address: No 2 Dorishamu close off Ibeh road off okota road , isolo.



METHODIST CHURCH OF NIGERIA (SANTUARY OF PRAISE)

- Evidence of Planning Permit: None
- Adjourning Developments:
 - (a) 3floors mixed use structure (Left)
 - (b) 2 floors structure (Right)
- No. of Structures:1
- No of Attached/makeshift structures: 1 (1 floor)
- No of Floors: 1 floor
- Address: No 1 Dorishamu close off Ibeh road off okota road , isolo.



REALM OF GLORY CHURCH

- Evidence of Planning Permit: None
- Adjourning Developments:
 - (a) 3floors mixed use structure (Left)
 - (b) 2 floors structure (Right)
- No. of Structures:1
- No of Attached/makeshift structures: 1 (1 floor)
- No of Floors: 1 floor
- Address: Along Dibor street off ibeh road off okota road.



REDEEMED CHRISTIAN CHURCH OF GOD (THE GODS CHAPEL AREA)

- Evidence of Planning Permit: None
- Adjourning Developments:
 - (a) 3 floors mixed use structure (Left)
 - (b) 2 floors structure (Right)
- No. of Structures: 1
- No of Attached/makeshift structures: 1 (1 floor)
- No of Floors: 1 floor
- Address: No 2 Ibeh road off okota road.



REALM OF GLORY CHURCH

- Evidence of Planning Permit: None
- Adjourning Developments:
 - (a) 3 floors mixed use structure (Left)
 - (b) 2 floors structure (Right)
- No. of Structures: 1
- No of Attached/makeshift structures: 1 (1 floor)
- No of Floors: 1 floor
- Address: No 1 Ibeh road off okota road.



ALHAJA TITILOPE MEMPORIAL MOSQUE

- Evidence of Planning Permit: None
- Adjourning Developments:
 - (a) 3floors mixed use structure (Left)
 - (b) 2 floors structure (Right)
- No. of Structures: 1
- No of Attached/makeshift structures: 1(1floor)
- No of Floors: 1 floor
- Address: Along Godmon street, off okota road.



THE MOUNT SINAI CHURCH (ALADURA) ILE OLUWA

- Evidence of Planning Permit: None
- Adjourning Developments:
 - (a) 3floors mixed use structure (Left)
 - (b) 2 floors structure (Right)
- No. of Structures: 1
- No of Attached/makeshift structures: 1(1floor)
- No of Floors: 1 floor
- Address: No 22/24 Godmon street, off okota road.



THE HOLY TRINITY MISSIONARY CHURCH

- Evidence of Planning Permit: None
- Adjourning Developments:
 - (a) 3floors mixed use structure (Left)
 - (b) 2 floors structure (Right)
- No. of Structures:1
- No of Attached/makeshift structures: 1 (1 floor)
- No of Floors: 1 floor
- Address: No4 Godmon street, off okota road.



THE REDEEMED CHRISTIAN CHURCH OF GOD (WORD ALIVE PARISH)

- Evidence of Planning Permit: None
- Adjourning Developments:
 - (a) 3floors mixed use structure (Left)
 - (b) 2 floors structure (Right)
- No. of Structures:1
- No of Attached/makeshift structures: 1 (1 floor)
- No of Floors: 1 floor
- Address: Along Akinmorin street, Off Godmon street, off okota road.



THE REDEEMED CHRISTIAN CHURCH OF GOD (WORD ALIVE PARISH)

- Evidence of Planning Permit: None
- Adjourning Developments:
 - (a) 3floors mixed use structure (Left)
 - (b) 2 floors structure (Right)
- No. of Structures: 1
- No of Attached/makeshift structures: 1 (1 floor)
- No of Floors: 1 floor
- Address: Along Akinmorin street, Off Godmon street, off okota road.



THE REDEEMED CHRISTIAN CHURCH OF GOD (WORD ALIVE PARISH)

- Evidence of Planning Permit: None
- Adjourning Developments:
 - (a) 3floors mixed use structure (Left)
 - (b) 2 floors structure (Right)
- No. of Structures: 1
- No of Attached/makeshift structures: 1 (1 floor)
- No of Floors: 1 floor
- Address: Along Akinmorin street, Off Godmon street, off okota road.



CHRIST APOSTOLIC CHURCH(CAC) OKE ALAFIA

- Evidence of Planning Permit: None
- Adjourning Developments:
 - (a) 3floors mixed use structure (Left)
 - (b) 2 floors structure (Right)
- No. of Structures:1
- No of Attached/makeshift structures: 1(1floor)
- No of Floors: 1 floor
- Address: No 12 Lamina Lawal street isolo.



SHEKINAH WORSHIP CENTRE

- Evidence of Planning Permit: None
- Adjourning Developments:
 - (a) 3floors mixed use structure (Left)
 - (b) 2 floors structure (Right)
- No. of Structures:1
- No of Attached/makeshift structures: 1(1floor)
- No of Floors: 2 floors
- Address: No 11 Lamina Lawal street isolo.



MANHAJU DAWAT WASAQOFATUL ISLAMIYAT MOSQUE

- Evidence of Planning Permit: None
- Adjourning Developments:
 - (a) 3floors mixed use structure (Left)
 - (b) 2 floors structure (Right)
- No. of Structures:1
- No of Attached/makeshift structures: 1(1 floor)
- No of Floors: 2 floors
- Address: No 24 Lamina Lawal street isolo.



CELESTIAL CHURCH OF CHRIST (ITUNU PARISH)

- Evidence of Planning Permit: None
- Adjourning Developments:
 - (a) 3floors mixed use structure (Left)
 - (b) 2 floors structure (Right)
- No. of Structures:1
- No of Attached/makeshift structures: 1(1 floor)
- No of Floors: 2 floors
- Address: No 17, Bola Ademuyiwa, street isolo.



FOURSQUARE GOSPEL CHURCH

- Evidence of Planning Permit: None
- Adjoining Developments:
 - (a) 3 floors mixed use structure (Left)
 - (b) 2 floors structure (Right)
- No. of Structures: 1
- No of Attached/makeshift structures: 1(1floor)
- No of Floors: 2 floors
- Address: Along Mechanic village, off Osolo way, isolo.



SUMMARY

- A TOTAL OF 92 (PURPOSE BUILT) PLACES OF WORSHIP WERE CAPTURED IN ISOLO.
- 77 CHURCHES
- 15 MOSQUES

CHALLENGES

- RESTRICTION ON FLIGHT ZONES
- NON AVAILABILITY OF THE RESIDENT IMAM/PASTOR AT THE TIME OF VISIT TO PRESENT/CONFIRM IF THE PLACE OF WORSHIP IS COVERED BY A PLANNING PERMIT
- SOME CHURCHES USE SHOPS WITHIN RESIDENTIAL/COMMERCIAL SHOPPING COMPLEX AS PLACE OF WORSHIP – THIS HINDERS PICTORIAL CAPTURING



Note
