



**LAGOS STATE BUILDING CONTROL AGENCY
AGBADO/OKE-ODO DISTRICT**

**COMPENDIUM ON CHURCHES
AND MOSQUES IN AGBADO/OKE-
ODO LOCAL COUNCIL
DEVELOPMENT AREA**

PREPARED BY

BLDR. KOLAWOLE WILLIAMS A.

SUPERVISING DIRECTOR AGBADO/OKE-ODO DISTRICT

16TH SEPTEMBER, 2022.

CONTENTS

- 1.0 INTRODUCTION
- 2.0 AGBADO/OKE-ODO DISTRICT COVERAGE AREA
- 3.0 STAFF STRENGTH
- 4.0 COMPEDIUM OF CHURCHES AND MOSQUES IN AGBADO/OKE-ODO
- 5.0 CENSUS
- 6.0 STRUCTURAL PHYSICAL ASSESSMENT
- 7.0 CHALLENGES ENCOUNTERED
- 8.0 CONCLUSION



LAGOS STATE FIVE DIVISIONS

I B I L E

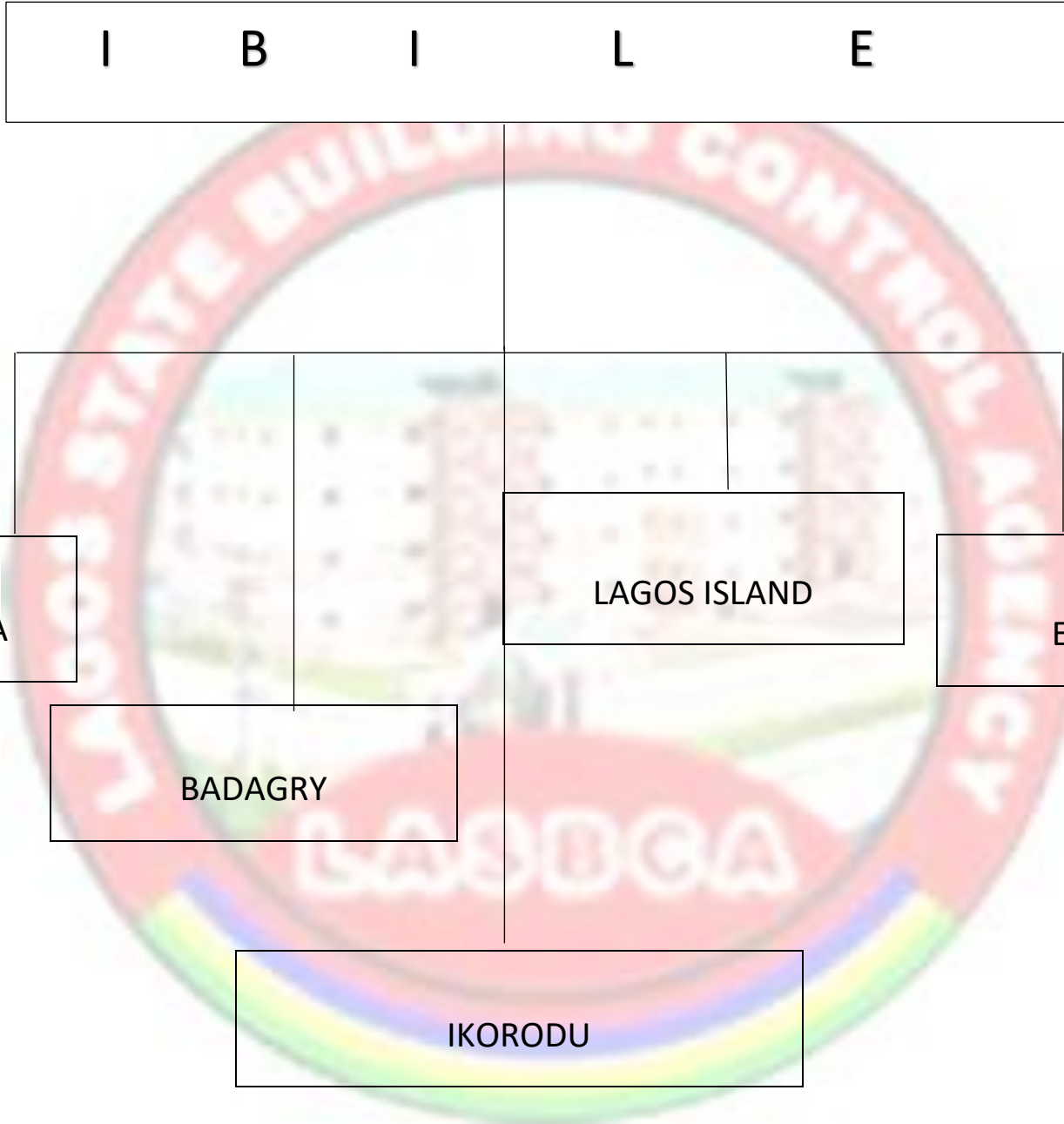
IKEJA

LAGOS ISLAND

EPE

BADAGRY

IKORODU



Ikeja Division (8 Local Government Areas)

Agege – (Two District Offices)

Alimosho - (Six District Offices)

Ifako-Ijaiye – (Two District Offices)

Ikeja

Kosofe

Mushin

Somolu

Oshodi-Isolo



ALIMOSHO L.G.A (6 District Offices)

L.C.D.A.s under Alimosho

Agbado/Oke-Odo

Egbe-Idimu

Ikotun-Igando

Ayobo-Ipaja

Mosan-Okunola

Alimosho



1.0 INTRODUCTION

This exercise is to get a compendium of religious centers (Churches and Mosques) within Agbado/Oke-odo Local Council Development Area.

The exercise involves;

- Physical visitation of the religious building to determine the Building Permit status.
- Physical assessment of the building for deterioration.

2.0 AGBADO/OKE-ODO DISTRICT COVERAGE AREA

Physical coverage, Neighbourhood, and Boundaries.

Agbado/Oke-Odo Local Council Development Area is a locality in Lagos State. Agbado/Oke-Odo Local Council Development Area is situated in Alimosho Local Government Area. It is one of the 37 local council development areas created in Lagos State in 2003.

Aboru, Agbelekale, Meiran, Oke odo, Alagbado, Ajasa command and Ikola are some of the prominent places in Agbado/Oke-odo.

Ekoro Road, Ikola Road, Meiran Road, Suberu Oje Road, Old Otta Road, AIT Road, Moshalashi Road, Alakuko Road are some of the major roads within Agbado Oke-odo Local Council Development Area.

Area Coordinates

Latitude

6.6475° or 6° 38' 51" north

Longitude

3.2682° or 3° 16' 5" east

Elevation

36 metres (118 feet)

BOUNDARIES

North – Shares boundary with Ojokoro Local at Lagos – Abeokuta express road

South – the Akesan river cut through boundary with Ayobo – Ipaja Local Government and Mosan Okunola Local Government

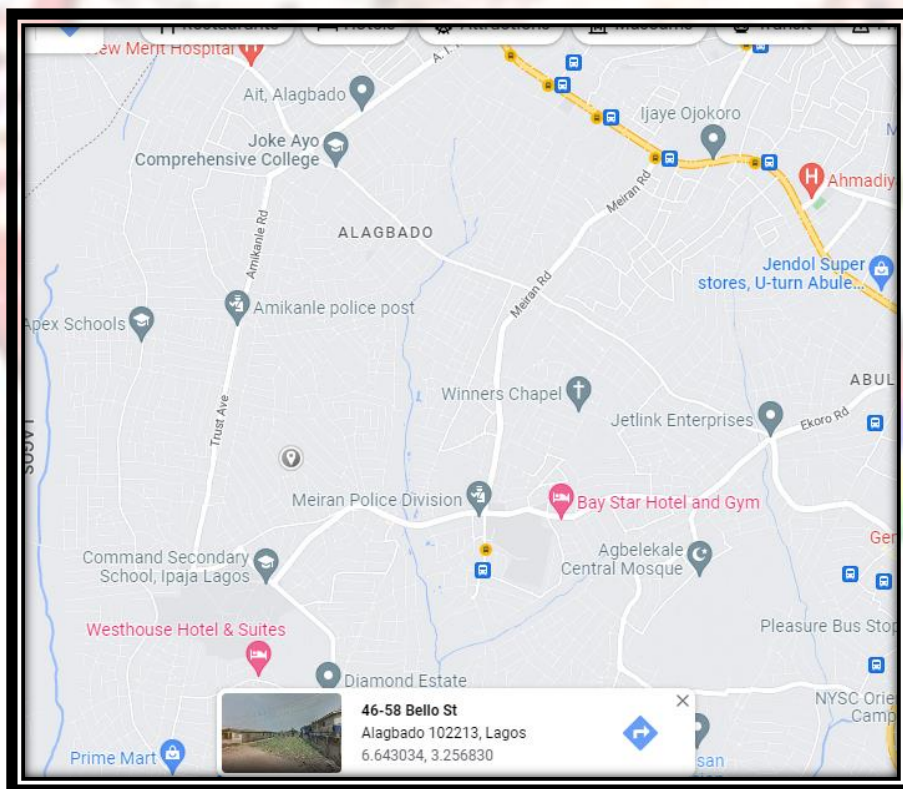
East – Shares boundary with Agege Local Government at Lagos Abeokuta express

West – Shares boundary with Ogun State at Ilo River.

COVERAGE AREA FOR AGBADO/OKE-ODO

Agbado/Oke-Odo local community area land mass is represented in the highlighted portion of the map below

MAP OF AGBADO/OKE-ODO LOCAL COUNCIL DEVELOPMENT AREA





3.0 STAFF STRENGTH

The activities of Agbado/Oke-odo District are operated by the staff members listed below

S/N.	NAME	DESIGNATION	GRADE LEVEL	POSITION
1.	BLDR. KOLAWOLE WILLIAMS A.	ASSISTANT DIRECTOR	15	SUPERVISING DIRECTOR
2.	ODUKOYA ADERONKE TEMITOPE	ASS CHIEF TECH OFFICER	13	BUILDING INSPECTOR
3.	SANUSI OLA-BROWN	PRINCIPAL CIVIL ENGINEER	12	BUILDING INSPECTOR
4	AKINGBADE ADEKOLA ISRAEL	PRINCIPAL BUILDING OFFICER	12	BUILDING INSPECTOR
5	BANKOLE-BALOGUN ARAMIDE	SENIOR BUILDING OFFICER	10	BUILDING INSPECTOR
6.	OBABORI OLUWASEYI O	SENIOR CIVIL ENGINEER	10	BUILDING INSPECTOR
7.	BELLO OLANREWAJU WASIU	SENIOR CIVIL ENGINEER	10	BUILDING INSPECTOR
8.	SAKA OMOLOLA HALIYA	SENIOR CIVIL ENGINEER	10	BUILDING INSPECTOR
9.	AWOYEMI ISRAEL SESAN	SENIOR TECHNICAL OFFICER (BUILDING)	09	BULDING INSPECTOR

4.0 COMPEDIUM OF CHURCHES AND MOSQUES IN AGBADO/OKE-ODO

A total of 69 churches and 9 mosques were captioned during this exercise, they are listed below;







LAGOS STATE BUILDING CONTROL AGENCY										
DATA OF PLACES OF WORSHIP IN										
AGBADO/OKE-ODO DISTRICT AS AT SEPTEMBER, 2022										
SN	NAME OF RELIGIOUS CENTER	ADDRESS	DESCRIPTION (NO. OF FLOOR)	APPROVAL STATUS	APPROVAL NO	AIRSPACE, SETBACK & PARKING CONSIDERATION	DEFECTS	RESIDENTIAL CONVERTED	PURPOSE BUILT	PICTURES
1	LIBERTY CHURCH OF THE LORD	ALADURA. 32, ABIODUN OSHUNDIYA STREET, OMOROGA, MEIRAN	ONE	NOT YET ASCERTAINED	NOT YET ASCERTAINED	GROSSLY INADEQUATE	NILL	NO	CHURCH	
2	DIVINE BIBLE CHURCH OF SALVATION	FATAI FAGBENRO STREET	ONE	NOT YET ASCERTAINED	NOT YET ASCERTAINED	GROSSLY INADEQUATE	NILL	NO	CHURCH	

3	JAMHIYYAT-UL-ISTIJABAH	113, MEIRAN ROAD, OMORUGA BUS-STOP	TWO	NOT YET ASCERTAINED	NOT YET ASCERTAINED	GROSSLY INADEQUATE	NIL	NO	MOSQUE	
4	AL-RAMON	1, PRINCE ADESUA CRESCENT, AGBELEKALE, ABULE-EGBA	TWO	NOT YET ASCERTAINED	NOT YET ASCERTAINED	GROSSLY INADEQUATE	WITH VISIBLE SIGNS OF DAMPNES	NO	MOSQUE	
5	REVIVAL ASSEMBLY	45, LEWIS AVENUE, OFF LAGOS-ABEOKUTA EXPRESSWAY, GENERAL BUS-STOP	ONE	NOT YET ASCERTAINED	NOT YET ASCERTAINED	GROSSLY INADEQUATE	NIL	NO	CHURCH	
6	THE APOSTOLIC CHURCH	12, UNITY ROAD, ABORU, IYANA-IPAJA	ONE	NOT YET ASCERTAINED	NOT YET ASCERTAINED	GROSSLY INADEQUATE	NIL	NO	CHURCH	

7	THE REDEEMED CHRISTIAN CHURCH OF GOD	UNITY ROAD, ABORU.	ONE	NOT YET ASCERTAINED	NOT YET ASCERTAINED	GROSSLY INADEQUATE	NIL	NO	CHURCH	
8	PENTECOSTAL BAPTIST GLOBAL MISSION	14, UNITY ROAD, OFF QUADRI STREET, LAST BUS-STOP, ABORU, LAGOS	ONE	NOT YET ASCERTAINED	NOT YET ASCERTAINED	GROSSLY INADEQUATE	NIL	NO	CHURCH	
9	THE REDEEMED CHRISTIAN CHURCH OF GOD	14, UNITY ROAD, ABORU, IYANA-IPAJA	ONE	NOT YET ASCERTAINED	NOT YET ASCERTAINED	GROSSLY INADEQUATE	NIL	NO	CHURCH	
10	CHRIST APOSTOLIC CHURCH	59, UNITY ROAD, ABORU, IYANA-IPAJA	ONE	NOT YET ASCERTAINED	NOT YET ASCERTAINED	GROSSLY INADEQUATE	NIL	NO	CHURCH	

11	JEHOVAH WITNESSES	5, GOVERNOR ROAD, BESIDE OPC BASE, EDUN, ABORU	ONE	NOT YET ASCERTAINED	NOT YET ASCERTAINED	GROSSLY INADEQUATE	NIL	NO	CHURCH	
12	THE REDEEMED CHRISTIAN CHURCH OF GOD	GOVERNOR ROAD	ONE	NOT YET ASCERTAINED	NOT YET ASCERTAINED	GROSSLY INADEQUATE	NIL	NO	CHURCH	
13	THE AFRICAN CHURCH	30, EKORO ROAD, AGBELEKALE, ABULE- EGBA.	ONE	NOT YET ASCERTAINED	NOT YET ASCERTAINED	GROSSLY INADEQUATE	NIL	NO	CHURCH	
14	FIRST BAPTIST CHURCH	AJASA COMMAND	TWO	NOT YET ASCERTAINED	NOT YET ASCERTAINED	GROSSLY INADEQUATE	VISIBLE SIGNS OF DAMPNESS	NO	CHURCH	







15	CHURCH	28, YETUNDE FOLARIN CLOSE, OFF IKOLA AGBADO OKE-ODO	ONE	NOT YET ASCERTAINED	NOT YET ASCERTAINED	ADEQUATE	NIL	NO	CHURCH	
16	THE REDEEMED CHRISTIAN CHURCH OF GOD	635, ALONG LAGOS-ABEOKUTA EXPRESSWAY, ABULE-TAYLOR BUS STOP	TWO	NOT YET ASCERTAINED	NOT YET ASCERTAINED	ADEQUATE	NIL	NO	CHURCH	
17	THE REDEEMED CHRISTIAN CHURCH OF GOD	ALONG MEIRAN ROAD, OMORUGA BUS-STOP	THREE	NOT YET ASCERTAINED	NOT YET ASCERTAINED	GROSSLY INADEQUATE	NIL	NO	CHURCH	
18	THE APOSTOLIC CHURCH OF NIGERIA	ALONG IYANA EKORO ROAD, MEIRAN	TWO	NOT YET ASCERTAINED	NOT YET ASCERTAINED	GROSSLY INADEQUATE	NIL	NO	CHURCH	
19	THE REDEEMED CHRISTIAN CHURCH OF GOD	ALONG EKORO ROAD, MEIRAN	TWO	NOT YET ASCERTAINED	NOT YET ASCERTAINED	GROSSLY INADEQUATE	NIL	NO	CHURCH	







20	LAMPSTAND MISSION ZION CATHEDRAL	ALONG MEIRAN ROAD, AGBADO OKE-ODO	TWO	NOT YET ASCERTAINED	NOT YET ASCERTAINED	GROSSLY INADEQUATE	NIL	NO	CHURCH	
21	THE AFRICAN CHURCH	ALONG COCONUT BUS-STOP, MEIRAN ROAD	ONE	NOT YET ASCERTAINED	NOT YET ASCERTAINED	ADEQUATE	NIL	NO	CHURCH	
22	THE ARICAN CHURCH	EBENEZER PARISH OMORUGA BUS-STOP, MEIRAN	ONE	NOT YET ASCERTAINED	NOT YET ASCERTAINED	ADEQUATE	NIL	NO	CHURCH	
23	THE REDEEMED CHRISTIAN CHURCH OF GOD	OLUSOLA STREET, FOUNTAIN OF GLORY PARISH, ABORU	TWO	NOT YET ASCERTAINED	NOT YET ASCERTAINED	GROSSLY INADEQUATE	NIL	NO	CHURCH	
24	THE SACRED CHERUBIM AND SERAPHIM CHURCH OF GOD	27, FEMI AYENI DRIVE, AREA 1 ESTATE	ONE	NOT YET ASCERTAINED	NOT YET ASCERTAINED	GROSSLY INADEQUATE	NIL	NO	CHURCH	
25	MOUNTAIN OF FIRE ZONAL HQ.	30B, IKOLA ROAD.	ONE	NOT YET ASCERTAINED	NOT YET ASCERTAINED	GROSSLY INADEQUATE	NIL	NO	CHURCH	





26	CHRIST APOSTOLIC CHURCH,	OLA-AYO, IKOLA, LAGOS	ONE	NOT YET ASCERTAINED	NOT YET ASCERTAINED	GROSSLY INADEQUATE	NIL	NO	CHURCH	
27	THE CITY OF THE LORD CHURCH	IKOLA ROAD, IKOLA, LAGOS	ONE	NOT YET ASCERTAINED	NOT YET ASCERTAINED	GROSSLY INADEQUATE	NIL	NO	CHURCH	
28	KINGDOM HALL OF JEHOVAH WITNESSES	IKOLA ROAD, IKOLA	ONE	NOT YET ASCERTAINED	NOT YET ASCERTAINED	GROSSLY INADEQUATE	NIL	NO	CHURCH	
29	CHERUBIM AND SERAPHIM CHRIST HOLY VINE	IKOLA ROAD	ONE	NOT YET ASCERTAINED	NOT YET ASCERTAINED	GROSSLY INADEQUATE	NIL	NO	CHURCH	
30	ST PETERS ANGLICAN CHURCH	ELEYIN BUS-STOP, IKOLA	ONE	NOT YET ASCERTAINED	NOT YET ASCERTAINED	GROSSLY INADEQUATE	NIL	NO	CHURCH	
31	HASBIYALLAH MOSQUE	60, IKOLA ROAD, IKOLA	ONE	NOT YET ASCERTAINED	NOT YET ASCERTAINED	GROSSLY INADEQUATE	NIL	NO	MOSQUE	
32	OMEGA CITY OF MERCY CHURCH	3, POWERLINE ROAD, IKOLA	ONE	NOT YET ASCERTAINED	NOT YET ASCERTAINED	GROSSLY INADEQUATE	NIL	NO	CHURCH	






33	FOURSQUARE GOSPEL CHURCH	27, IKOLA ROAD, IKOLA	ONE	NOT YET ASCERTAINED	NOT YET ASCERTAINED	GROSSLY INADEQUATE	NIL	NO	CHURCH	
34	HOUSE OF PRAYER INT'L CONVENANT CHURCH	1/8 BAALE CRESCENT, IKOLA	ONE	NOT YET ASCERTAINED	NOT YET ASCERTAINED	GROSSLY INADEQUATE	NIL	NO	CHURCH	
35	THE GOSPEL FAITH MISSION INT'L	IKOLA ROAD, IKOLA	ONE	NOT YET ASCERTAINED	NOT YET ASCERTAINED	GROSSLY ADEQUATE	NIL	NO	CHURCH	
36	CHERUBIM & SERAPHIM, NEW LIGHT	ASE-ORO, 1, MEIRAN BUS-STOP, IKOLA	ONE	NOT YET ASCERTAINED	NOT YET ASCERTAINED	GROSSLY INADEQUATE	NIL	NO	CHURCH	
37	JESUS DIVINE GRACE HEALING ASSEMBLY	25, IKOLA ROAD, IKOLA	ONE	NOT YET ASCERTAINED	NOT YET ASCERTAINED	GROSSLY INADEQUATE	NIL	NO	CHURCH	
38	CATHOLIC CHURCH OF TRANSFIGURATION	IGE ESTATE, GATE 2, IKOLA	ONE	NOT YET ASCERTAINED	NOT YET ASCERTAINED	GROSSLY INADEQUATE	NIL	NO	CHURCH	







39	GOD'S FINGER MISSION	34, IKOLA ROAD, ALARO, IKOLA	ONE	NOT YET ASCERTAINED	NOT YET ASCERTAINED	GROSSLY INADEQUATE	NIL	NO	CHURCH	
40	CHRIST APOSTOLIC CHURCH	ILE-AYO, 45, 1ST APEX AVENUE, IKOLA	ONE	NOT YET ASCERTAINED	NOT YET ASCERTAINED	GROSSLY INADEQUATE	NIL	NO	CHURCH	
41	CHRIST APOSTOLIC CHURCH, OKE-ANU	DOPEMU DISTRICT, 1-5, ADEYINKA ODUKOYI CRESCENT, IKOLA	ONE	NOT YET ASCERTAINED	NOT YET ASCERTAINED	GROSSLY INADEQUATE	NIL	NO	CHURCH	
42	AMAZING GRACE FIRE MINISTRY	IKOLA, LAGOS.	ONE	NOT YET ASCERTAINED	NOT YET ASCERTAINED	GROSSLY INADEQUATE	NIL	NO	CHURCH	
43	CHERUBIM & SERAPHIM	TI OLUWA LASE, 37, IKOLA ALERO TOWN, IKOLA	ONE	NOT YET ASCERTAINED	NOT YET ASCERTAINED	GROSSLY INADEQUATE	NIL	NO	CHURCH	
44	FOUR SQUARE GOSPEL CHURCH	1, JOHNSON OGUNDIPE STREET, IKOLA	ONE	NOT YET ASCERTAINED	NOT YET ASCERTAINED	GROSSLY INADEQUATE	NIL	NO	CHURCH	





45	CHERUBIM AND SERAPHIM (UNDER OKE ERINMO AGBALA ITURA).	3, MAKINDE STREET, OKO FILLING STATION, AGBADO	ONE	NOT YET ASCERTAINED	NOT YET ASCERTAINED	GROSSLY INADEQUATE	NIL	NO	CHURCH	
46	AL-FAAHIZUUN MOSQUE	2 BAROSAM AVENUE, OFF OLD OTTA ROAD	ONE	NOT YET ASCERTAINED	NOT YET ASCERTAINED	GROSSLY INADEQUATE	NIL	NO	MOSQUE	
47	CELESTIAL CHURCH OF CHRIST, LULI MODEL PARISH	A.I.T LAST BUS-STOP, IKOLA, ALAGBADO.	ONE	NOT YET ASCERTAINED	NOT YET ASCERTAINED	GROSSLY INADEQUATE	NIL	NO	CHURCH	
48	CHRIST APOSTOLIC CHURCH, ITEDO YIYANJU	BESIDE NO 3A, OLUSESI GBADAMOSI STREET, ANISERE, ALAGBADO	ONE	NOT YET ASCERTAINED	NOT YET ASCERTAINED	GROSSLY INADEQUATE	NIL	NO	CHURCH	
49	CHERUBIM AND SERAPHIM, OKE-IYANU	47 ISAAC MAKINDE STREET, ILAPO, ALAGBADO	ONE	NOT YET ASCERTAINED	NOT YET ASCERTAINED	GROSSLY INADEQUATE	NIL	NO	CHURCH	
50	GOLDEN RULE BAPTIST CHURCH	A.I.T ROAD, ALAGBADO, LAGOS	ONE	NOT YET ASCERTAINED	NOT YET ASCERTAINED	GROSSLY INADEQUATE	NIL	NO	CHURCH	

51	THE REDEEMED CHRISTIAN CHURCH OF GOD ALONG	A.I.T ROAD, BAKERY BU-STOP, AMIKANLE ALAGBADO, LAGOS.	ONE	NOT YET ASCERTAINED	NOT YET ASCERTAINED	GROSSLY INADEQUATE	NIL	NO	CHURCH	
52	THE REDEEMED CHRISTIAN CHURCH OF GOD, ENOCH SANCTUARY	ALONG A.I.T. ROAD, ALAGBADO	ONE	NOT YET ASCERTAINED	NOT YET ASCERTAINED	GROSSLY INADEQUATE	NIL	NO	CHURCH	
53	MOSQUE	AT THE CORNERPIECE OF AINA ALADI STREET AND ADEKOYA STREET, ALAGBADO	TWO	NOT YET ASCERTAINED	NOT YET ASCERTAINED	GROSSLY INADEQUATE	NIL	NO	MOSQUE	
54	VICTORY BAPTIST CHURCH	65, AINA ALADI STREET, ALAGBADO	ONE	NOT YET ASCERTAINED	NOT YET ASCERTAINED	GROSSLY INADEQUATE	NIL	NO	CHURCH	
55	UMMUL KHAIR	5, OLUWASANYA STREET, A.I.T. ALAGBADO	TWO	NOT YET ASCERTAINED	NOT YET ASCERTAINED	GROSSLY INADEQUATE	NIL	NO	MOSQUE	
56	ST ANTHONY'S CATHOLIC CHURCH	A.I.T. ROAD, ALAGBADO	ONE	NOT YET ASCERTAINED	NOT YET ASCERTAINED	ADEQUATE	NIL	NO	CHURCH	

57	THE REDEEMED CHRISTIAN CHURCH OF GOD, SANCTUARY OF PEACE FAMILY	48, AINA ALADE STREET, ALAGBADO, LAGOS	ONE	NOT YET ASCERTAINED	NOT YET ASCERTAINED	ADEQUATE	NIL	NO	CHURCH	
58	CHRIST RISEN CHURCH INT'L	BAKERY BUS-STOP A.I.T. ROAD, ALAGBADO	ONE	NOT YET ASCERTAINED	NOT YET ASCERTAINED	ADEQUATE	NIL	NO	CHURCH	
59	THE REDEEMED EVANGELICAL MISSION	PLOT 5, BLOCK 58, A.I.T ROAD, ALAGBADO.	TWO	NOT YET ASCERTAINED	NOT YET ASCERTAINED	ADEQUATE	NIL	NO	CHURCH	
60	OMEGA POWER MINISTRY	PLOT 97 A.I.T ROAD, ALAGBADO	ONE	NOT YET ASCERTAINED	NOT YET ASCERTAINED	ADEQUATE	NIL	NO	CHURCH	
61	CHERUBIM AND SERAPHIM REDEMPTION MODEL PARISH	PLOT 68, A.I.T ROAD, ALAGBADO	ONE	NOT YET ASCERTAINED	NOT YET ASCERTAINED	ADEQUATE	NIL	NO	CHURCH	
62	THE EVERLASTING GOSPEL MINISTRIES	43, A.I.T ROAD, ALAGBADO	ONE	NOT YET ASCERTAINED	NOT YET ASCERTAINED	ADEQUATE	NIL	NO	CHURCH	

63	NEW CHERUBIM AND SERAPHIM CHURCH OKE-IDANDE	ALONG A.I.T ROAD, ALAGBADO	ONE	NOT YET ASCERTAINED	NOT YET ASCERTAINED	GROSSLY INADEQUATE	NIL	NO	CHURCH	
64	MOSQUE	OMOROGIE BUS-STOP, A.I.T ROAD	ONE	NOT YET ASCERTAINED	NOT YET ASCERTAINED	GROSSLY INADEQUATE	NIL	NO	MOSQUE	
65	CELESTIAL CHURCH OF GOD, UNITY CATHEDRAL	62, A.I.T ROAD, ALAGBADO, LAGOS	ONE	NOT YET ASCERTAINED	NOT YET ASCERTAINED	GROSSLY INADEQUATE	NIL	NO	CHURCH	
66	THE REDEEMED CHRISTIAN CHURCH OF GOD, TRIBE OF JUDAH PARISH	OPPOSITE 56 A.I.T ROAD, LAGOS	ONE	NOT YET ASCERTAINED	NOT YET ASCERTAINED	GROSSLY INADEQUATE	NIL	NO	CHURCH	
67	THE REDEEMED CHRISTIAN CHURCH OF GO LAGOS PROVINCE 78	ALONG REDEEMED STREET, ALAGBADO	THREE	NOT YET ASCERTAINED	NOT YET ASCERTAINED	GROSSLY INADEQUATE	NIL	NO	CHURCH	
68	PECULIAR PEOPLE BAPTIST CHURCH	11 OLD OTTA ROAD	TWO	NOT YET ASCERTAINED	NOT YET ASCERTAINED	GROSSLY INADEQUATE	NIL	NO	CHURCH	

69	CHRIST APOSTOLIC CHURCH, GRACE HILL DISTRICT HQ	19, OLD OTTA ROAD, SUBERU OJE	ONE	NOT YET ASCERTAINED	NOT YET ASCERTAINED	GROSSLY INADEQUATE	NIL	NO	CHURCH	
70	ISTJABAH MOSQUE	CORNERPIECE OF ADEDAPO SAMUEL ALONG OLD OTTA ROAD, JOKE-AYO	TWO	NOT YET ASCERTAINED	NOT YET ASCERTAINED	GROSSLY INADEQUATE	NIL	NO	MOSQUE	
71	WATCHMAN CATHOLIC CHARISMATIC REVIVAL MOVEMENT	62 OLD OTTA ROAD, JOKE AYO, BUS-STOP, ALAGBADO	ONE	NOT YET ASCERTAINED	NOT YET ASCERTAINED	GROSSLY INADEQUATE	NIL	NO	CHURCH	
72	DOMINION POSH	ALONG OLD OTTA ROAD, JOKE AYO BUS STOP	ONE	NOT YET ASCERTAINED	NOT YET ASCERTAINED	GROSSLY INADEQUATE	NIL	NO	CHURCH	
73	THE REDEEMED CHRISTIAN CHURCH OF GOD, THE LORD'S GARDEN, TLG MAIN AUDITORIUM	75 SUBERU OJE ROAD	ONE	NOT YET ASCERTAINED	NOT YET ASCERTAINED	GROSSLY INADEQUATE	NIL	NO	CHURCH	
74	ALL BELIEVERS MINISTRY	53, OLD OTTA ROAD, JOKE AYO BUS-STOP, ALAGBADO	ONE	NOT YET ASCERTAINED	NOT YET ASCERTAINED	GROSSLY INADEQUATE	NIL	NO	CHURCH	

75	MOUNTAIN OF FIRE LAGOS REGION 17 HQ	4 SUBERU OJE ROAD	ONE	NOT YET ASCERTAINED	NOT YET ASCERTAINED	GROSSLY INADEQUATE	NIL	NO	CHURCH	
76	AS-SALAAM CENTRAL MOSQUE	2, BAJOMO STREET, AHMADIYYA BUS STOP ALAGBADO	TWO	NOT YET ASCERTAINED	NOT YET ASCERTAINED	GROSSLY INADEQUATE	NIL	NO	MOSQUE	
77	DEEPER LIFE BIBLE CHURCH, ALAGBADO DISTRICT	811 ABEOKUTA EXPRESSWAY, ALAGBADO	ONE	NOT YET ASCERTAINED	NOT YET ASCERTAINED	GROSSLY INADEQUATE	NIL	NO	CHURCH	
78	CHRIST CHOSEN CHURCH OF GOD INT'L	2 JF BAJOMO STREET, OBADEYI BUS STOP, ALAGBADO	TWO	NOT YET ASCERTAINED	NOT YET ASCERTAINED	INADEQUATE	NIL	NO	CHURCH	

DATA SUMMARY

TOTAL NUMBER OF RELIGIOUS CENTRES = 78

TOTAL NUMBER OF CHURCHES = 69

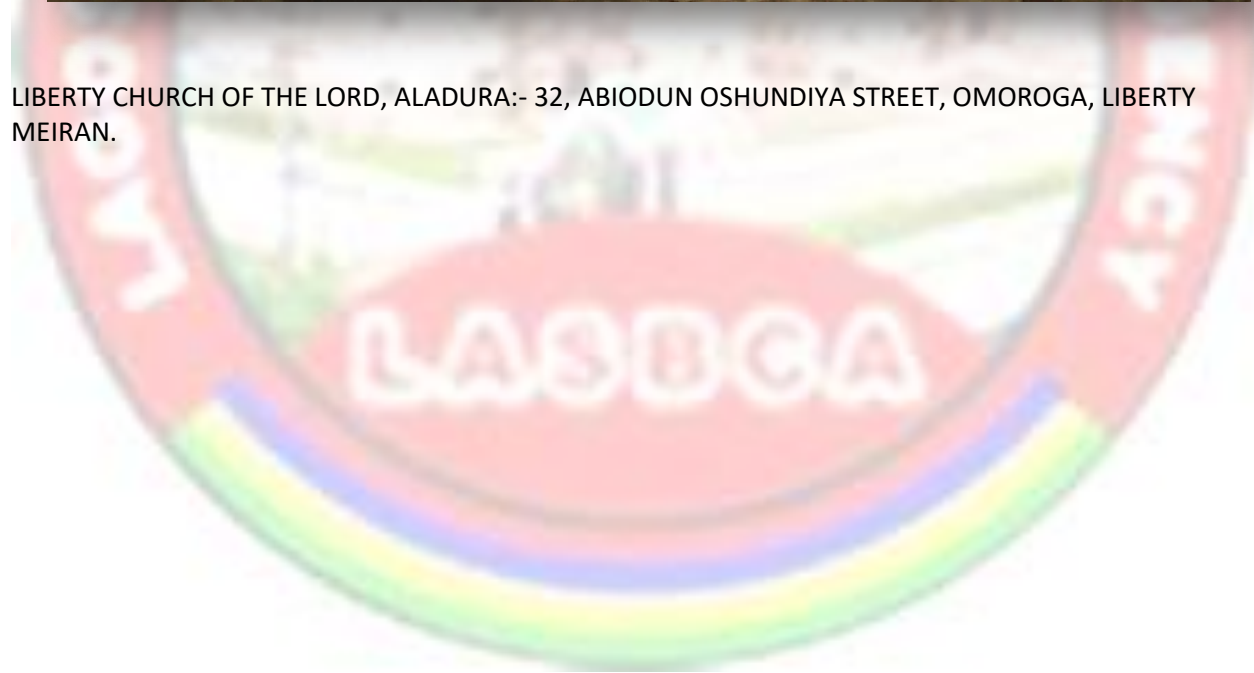
TOTAL NUMBER OF MOSQUES = 9

TOTAL NUMBER OF DISTRESSED MOSQUES = NIL

TOTAL NUMBER OF DISTRESSED CHURCHES = NIL



LIBERTY CHURCH OF THE LORD, ALADURA:- 32, ABIODUN OSHUNDIYA STREET, OMOROGA, LIBERTY MEIRAN.





DIVINE BIBLE CHURCH OF SALVATION:- 12, FATAI FAGBENRO STREET , ALAGBADO



REVIVAL ASSEMBLY:- 45 LEWIS AVENUE, OFF LAGOS-ABEOKUTA EXPRESSWAY.



THE APOSTILIC CHURCH:- 12 UNITY ROAD, ABORU. IYANA-IPAJA



THE REDEEMED CHRISTIAN CHURCH OF GOD:- UNITY ROAD, ABORU



PENTECOSTAL BAPTIST GLOBAL MISSION:- 14, UNITY ROAD, OFF QUADRI STREET, LAST BUS-STOP, ABORU LAGOS



THE REDEEMED CHRISTIAN CHURCH OF GOD:- 14, UNITY ROAD, ABORU IYANA-IPAJA



CHRIST APOSTOLIC CHURCH:- 59 UNITY ROAD, ABORU. IYANA-IPAJA



JEHOVAH WITNESSES INTERNATIONAL:- 5 GOVERNOR ROAD BESIDE OPC BASE, EDUN, ABORU



THE REDEEMED CHRISTIAN CHURCH OF GOD:- GOVERNOR ROAD, ABORU, LAGOS



THE AFRICAN CHURCH:- 30 EKORO ROAD, AGBELEKALE, ABULE-EGBA



THE REDEEMED CHRISTIAN CHURCH OF GOD:- 635 LAGOS ABEOKUTA EXPRESSWAY, ABULE TAYLOR



THE REDEEMED CHRISTIAN CHURCH OF GOD:- MEIRAN ROAD, OMOROGA BUS STOP, MEIRAN



THE APOSTOLIC CHURCH OF NIGERIA:- AGBELEKALE JUNCTION, EKORO ROAD, EKORO



THE REDEEMED CHRISTIAN CHURCH OF GOD (JESUS PLACE PARISH):- BAALE BUS STOP, MEIRAN ROAD, MEIRAN



LAMPSTAND MISSION ZION CATHEDRAL:- 73 MEIRAN ROAD, AGBADO OKE-ODO



THE AFRICAN CHURCH:- COCONUT BUS STOP, MEIRAN ROAD. MEIRAN



THE SACRED CHERUBIM & SERAPHIM CHURCH OF GOD:- 27 FEMI AYENI DRIVE, AREA 1 ESTATE. MEIRAN



MOUNTAIN OF FIRE & MIRACLES MINISTRIES:- 30B IKOLA ROAD, IKOLA



THE CHRIST APOSTOLIC CHURCH (OLA-AYO):- 47 IKOLA ROA, IKOLA, LAGOS



THE CITY OF THE LORD CHURCH:- 63 IKOLA ODUNSI ROAD, IKOLA, LAGOS



KINGDOM HALL OF JEHOVAH WITNESS:- 37 IKOLA ROAD, IKOLA, LAGOS



CHERUBIM & SERAPHIM (CHRIST HOLYVINE):- WEREWERE BUS STOP, IKOLA ROAD, IKOLA



ST PETERS ANGLICAN CHURCH:- ELEYIN BUS-STOP, IKOLA, LAGOS



OMEGA CITY OF MERCY CHURCH:- 3 POWERLINE ROAD, IKOLA, LAGOS



FOURSQUARE GOSPEL CHURCH:- 27 IKOLA ROAD, IKOLA, LAGOS



CATHOLIC CHURCH OF TRANSFIGURATION: IGE ESTATE, GATE 2, IKOLA



CHRIST APOSTOLIC CHURCH (ILE-AYO):- 45, 1ST APEX AVENUE, IKOLA, LAGOS



CHRIST APOSTOLI CHURCH, OKE-ANU, DOPEMU DISTRICT:- 1-5, ADEYINKA ODUKOYA CRESCENT, IKOLA



GOLDENRULE BAPTIST CHURCH:- 68 A.I.T ROAD, ALAGBADO. LAGOS



THE REDEEMED CHRISTIAN CHURCH OF GOD (ENOCH SANCTUARY):- 33 AIT ROAD, ALAGBADO.

Timestamp camera



16/09/2022 12:49 PM GMT+01:00

VICTORY BAPTIST CHURCH:- 65 AINA ALADI STREET, ALAGBADO

Timestamp camera



16/09/2022 01:01 PM GMT+01:00

ST ANTHONYS CATHOLIC CHURCH:- 15 AIT ROAD, ALAGBADO, LAGOS

Timestamp camera



16/09/2022 12:48 PM GMT+01:00

THE REDEEMED CHRISTIAN CHURCH OF GOD (SANTUARY OF PEACE FAMILY):- 48 AINA ALADI STREET, ALAGBADO, LAGOS

Timestamp camera



16/09/2022 01:05 PM GMT+01:00

THE REDEEMED EVANGELICAL MISSION (TREM):- PLOT 5, BLOCK 58 AIT ROAD, ALAGBADO

Timestamp camera



16/09/2022 01:13 PM GMT+01:00

CELESTIAL CHURCH OF CHRIST, UNITY CATHEDRAL:- 62 AIT ROAD, AGBADO, LAGOS

Timestamp camera



16/09/2022 01:16 PM GMT+01:00

THE REDEEMED CHRISTIAN CHURCH OF GOD (LP78): 1 REDEEMED STREET OFF AIT ROAD, ALAGBADO

Timestamp camera



16/09/2022 01:39 PM GMT+01:00

PECULIAR PEOPLE BAPTIST CHURCH: 11 OLD OTTA ROAD, SUBERU OJE, CASSO, ALAGBADO

Timestamp camera



16/09/2022 01:38 PM GMT+01:00

CHRIST APOSTOLIC CHURCH (GRACE HILL DISTRICT HQ): 19 OLD OTTA ROAD, SUBERU OJE, CASSO, ALAGBADO



WATCHMAN CATHOLIC CHARISMATIC REVIVAL MOVEMENT:- 62 OLD OTTA ROAD, JOKE-AYO, ALAGBADO



THE REDEEMED CHRISTIAN CHURCH OF GOD (DOMINION POSH):- 33 OLD OTTA ROAD, JOKE-AYO, ALAGBADO

Timestamp camera



16/09/2022 01:43 PM GMT+01:00

THE REDEEMED CHRISTIAN OF GOD (THE LORD'S GARDEN):- 75 SUBERU OJE ROAD, CASSO, ALAGBADO

Timestamp camera



16/09/2022 01:50 PM GMT+01:00

MOUNTAIN OF FIRE AND MIRACLES MINISTRY (LAGOS REGION 17 HQ):- 4 SUBERU OJE ROAD, CASSO

Timestamp camera



DEEPER LIFE BIBLE CHURCH (ALAGABDO DISTRICT):- 811, ABEOKUTA EXPRESSWAY, ALAGBADO

Timestamp camera



CHRIST'S CHOSEN CHURCH OF GOD INT'L:- 2, JF BAJOMO STREET, OBADEYI BUS STOP, ALAGBADO

Timestamp camera



16/09/2022 02:15 PM GMT+01:00

THE ETERNAL SACRED ORDER OF CHERUBIM & SERAPHIM CHURCH:- 707, LAGOS ABEOKUTA EXPRESSWAY, IJAIYE



05 09 2022

JAMHIYYAT-UL-ISTIJABAH:- 113, MEIRAN ROAD, OMOROGA BUS STOP , MEIRAN



AL-RAHMON CENTRAL MOSQUE:- 1, PRINCE ADESUA CRESCENT, AGBELEKALE, ABULE-EGBA



HASBIYALLAH MOSQUE :- 60, IKOLA ROAD, IKOLA LAGOS



AL-FAAHIZUUN MOSQUE:- 2, BAROSAM AVENUE, OFF OLD OTTA ROAD, ALAGBADO



CENTRAL MOSQUE:- CORNERPIECE OF AINA ALADI STREET AND ADEKOYA STREET, ALAGBADO

Timestamp camera



16/09/2022 12:59 PM GMT+01:00

UMMUL KHAIR CENTRAL MOSQUE:- 5, OLUWASANYA STREET, A.I.T. ALAGBADO

Timestamp camera



16/09/2022 01:12 PM GMT+01:00

MOSQUE AT OMOROGIE BUS STOP, AIT ROAD, ALAGBADO

Timestamp camera



ISTJABAH MOSQUE: CORNERPIECE OF ADEAPO SAMUEL STREET AND OLD OTTA ROAD, JOKE-AYO, ALAGBADO

Timestamp camera



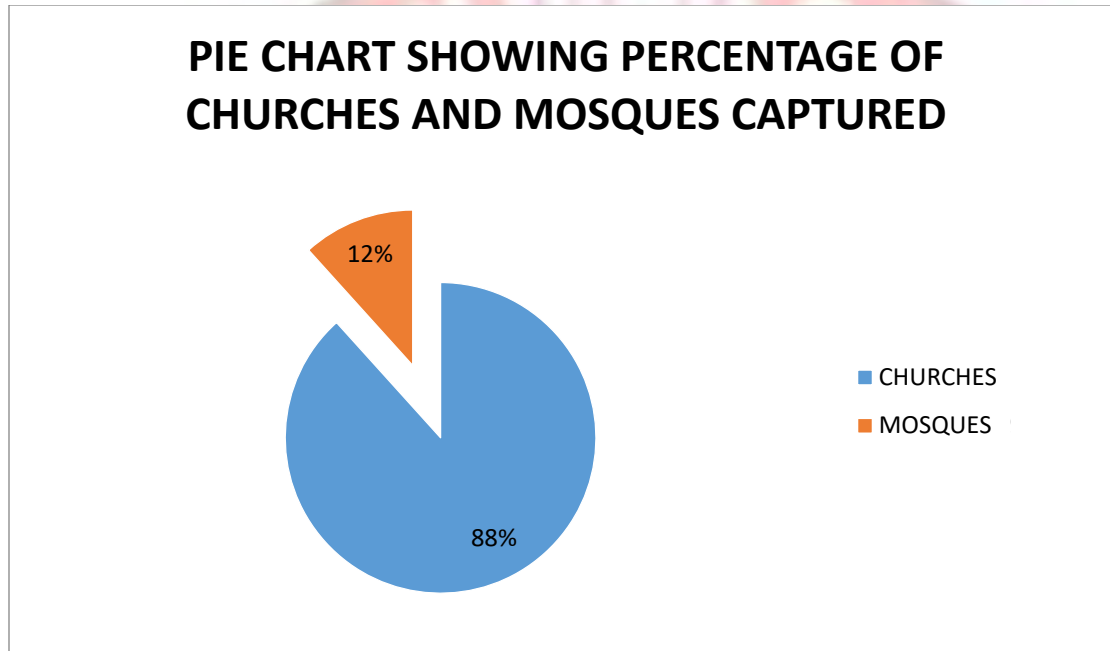
15/09/2022 02:31 PM GMT+01:00

A-SALAAM CENTRAL MOSQUE: 2 BAJOMO STREET, AHMADIYYAH, ALAGABDO

5.0 CENSUS

A total of 69 churches and 9 mosques were captioned during this exercise.

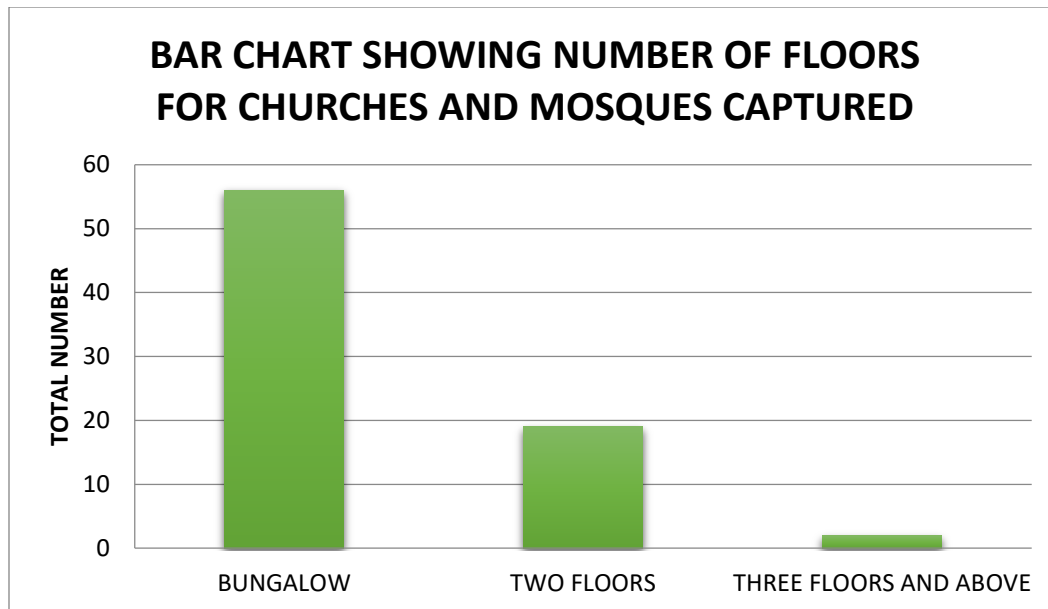
It was observed during the exercise that Redeemed Christian Church of God has the highest number of buildings in Agbado/Oke-Odo District. The chart below illustrates the percentage of churches to mosques within the District.



During the exercise the following were observed considering the number of floors:

- Bungalow : 57
- Two floors : 19
- Three floors and above : 2

See bar chart below:



6.0 STRUCTURAL PHYSICAL ASSESSMENT

From the exercise conducted, all churches and mosques visited were all in good physical conditions with no sign of deterioration and distress as at the time of visit.

7.0 CHALLENGES ENCOUNTERED

Some challenges encountered during the cause of the exercise include;

1. No representative was available in some Church and Mosque to give adequate information needed.
2. Some of the religious centers were locked and can only be accessed at evening periods and during service.

8.0 CONCLUSION

This exercise has enabled the agency to have a comprehensive record of religious centers in Agbado/Oke-Odo District in respect of their physical structural appraisal status. A total of 69 Churches and 9 Mosques were covered in this exercise. None of the buildings visited showed any sign of distress.